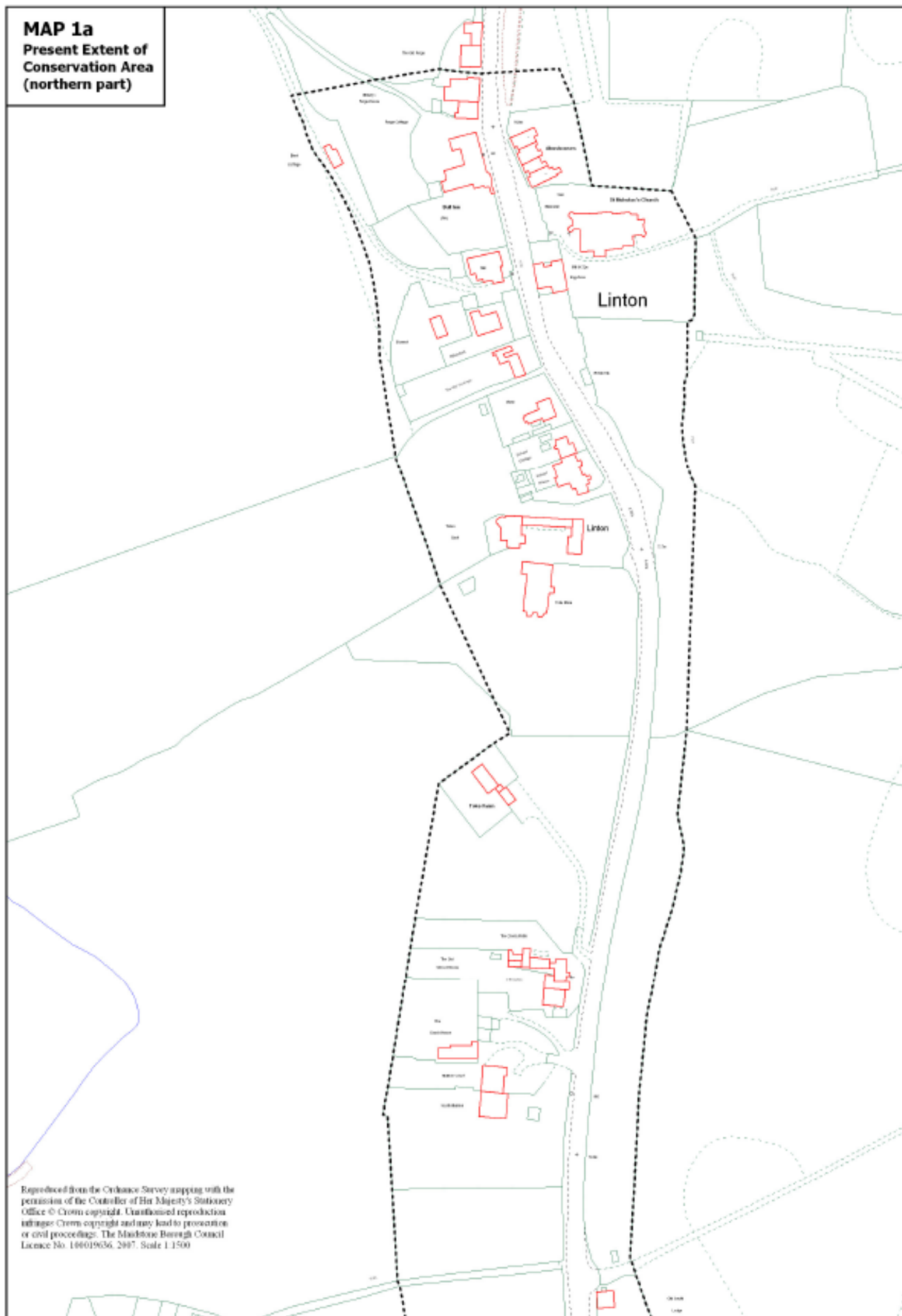
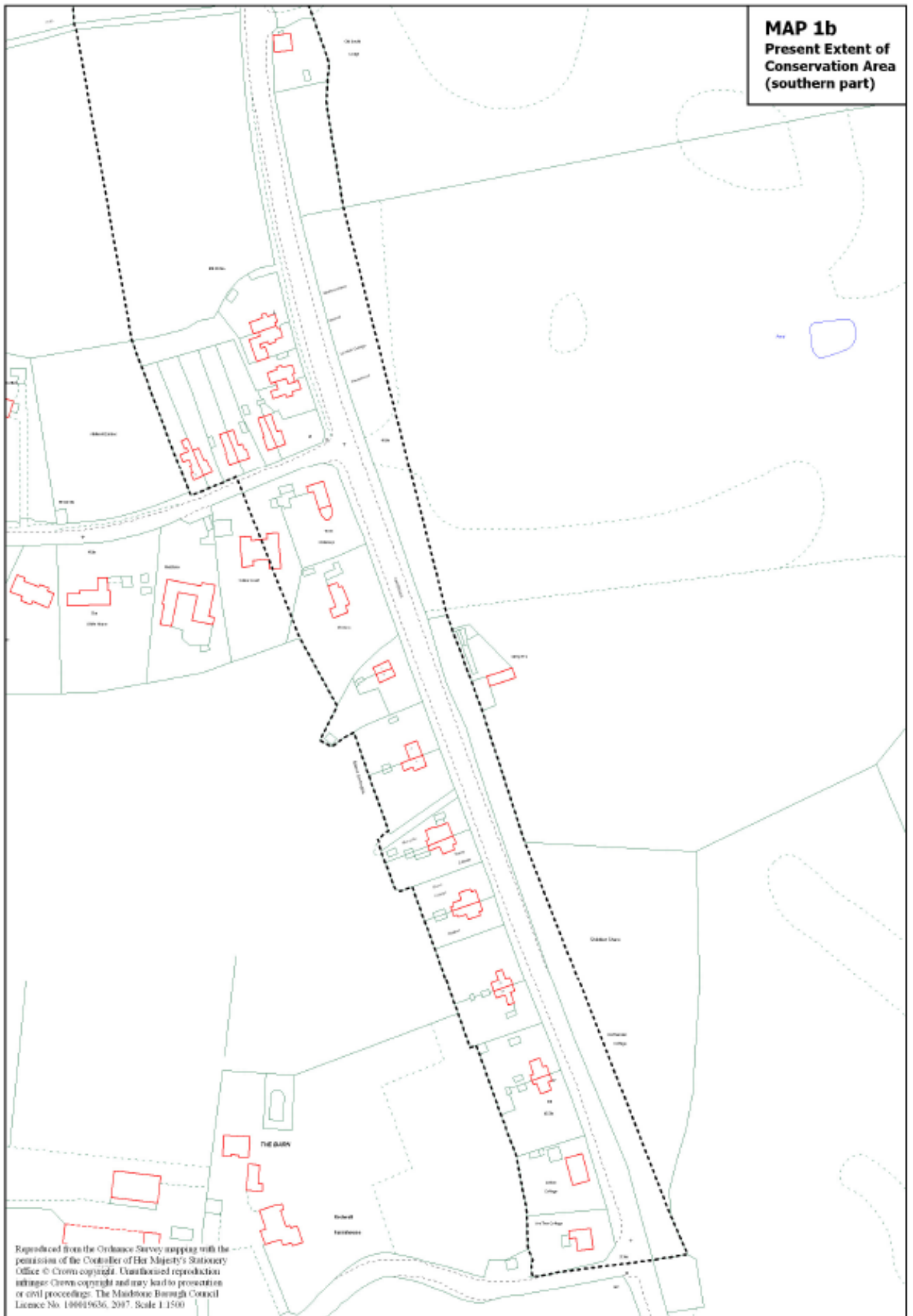


**MAP 1a**  
**Present Extent of**  
**Conservation Area**  
**(northern part)**



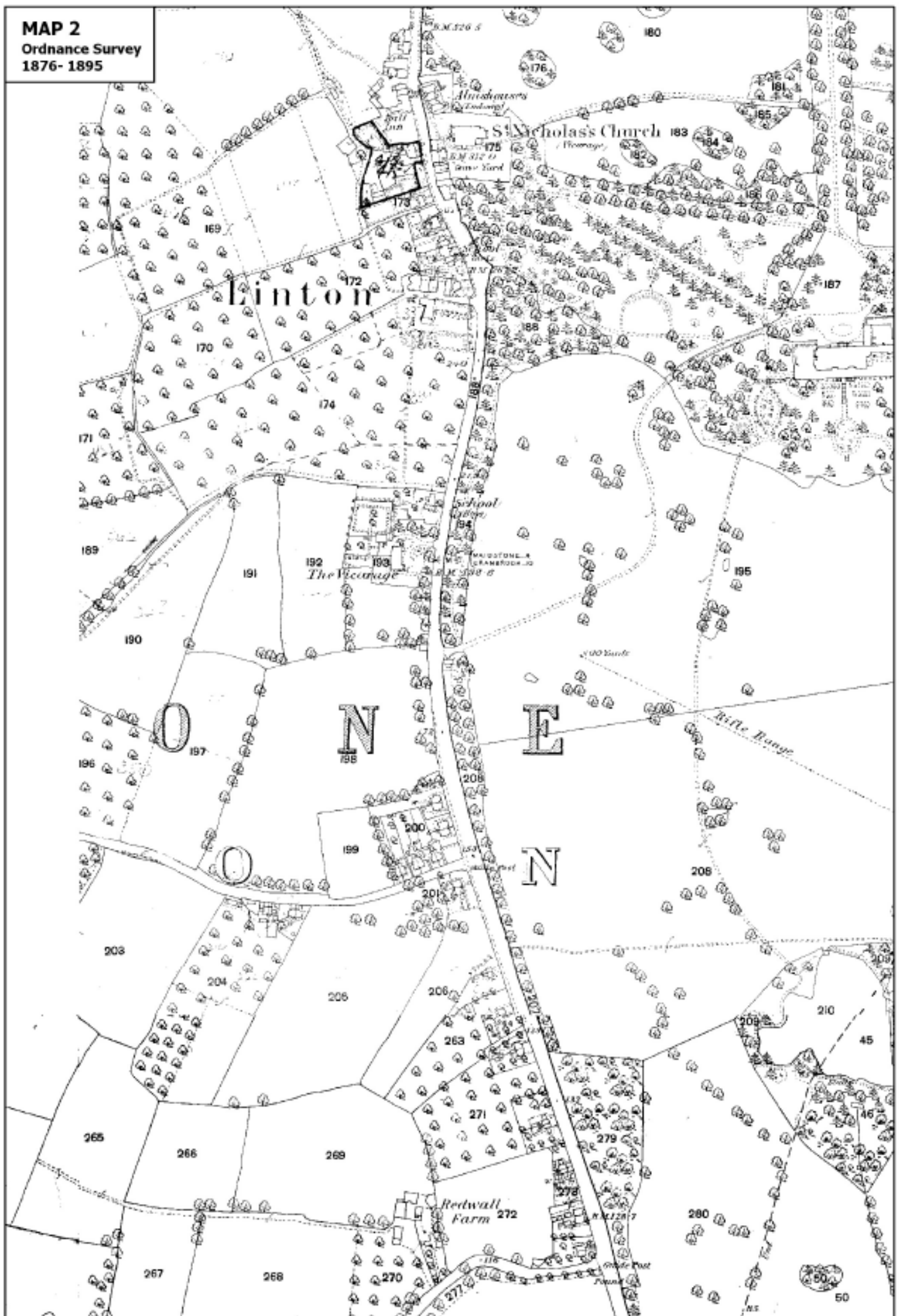
Reproduced from the Ordnance Survey mapping with the permission of the Controller of Her Majesty's Stationery Office © Crown copyright. Unauthorised reproduction infringes Crown copyright and may lead to prosecution or civil proceedings. The Macclesfield Borough Council Licence No. 148019036, 2497. Scale 1:1500

**MAP 1b**  
**Present Extent of**  
**Conservation Area**  
**(southern part)**

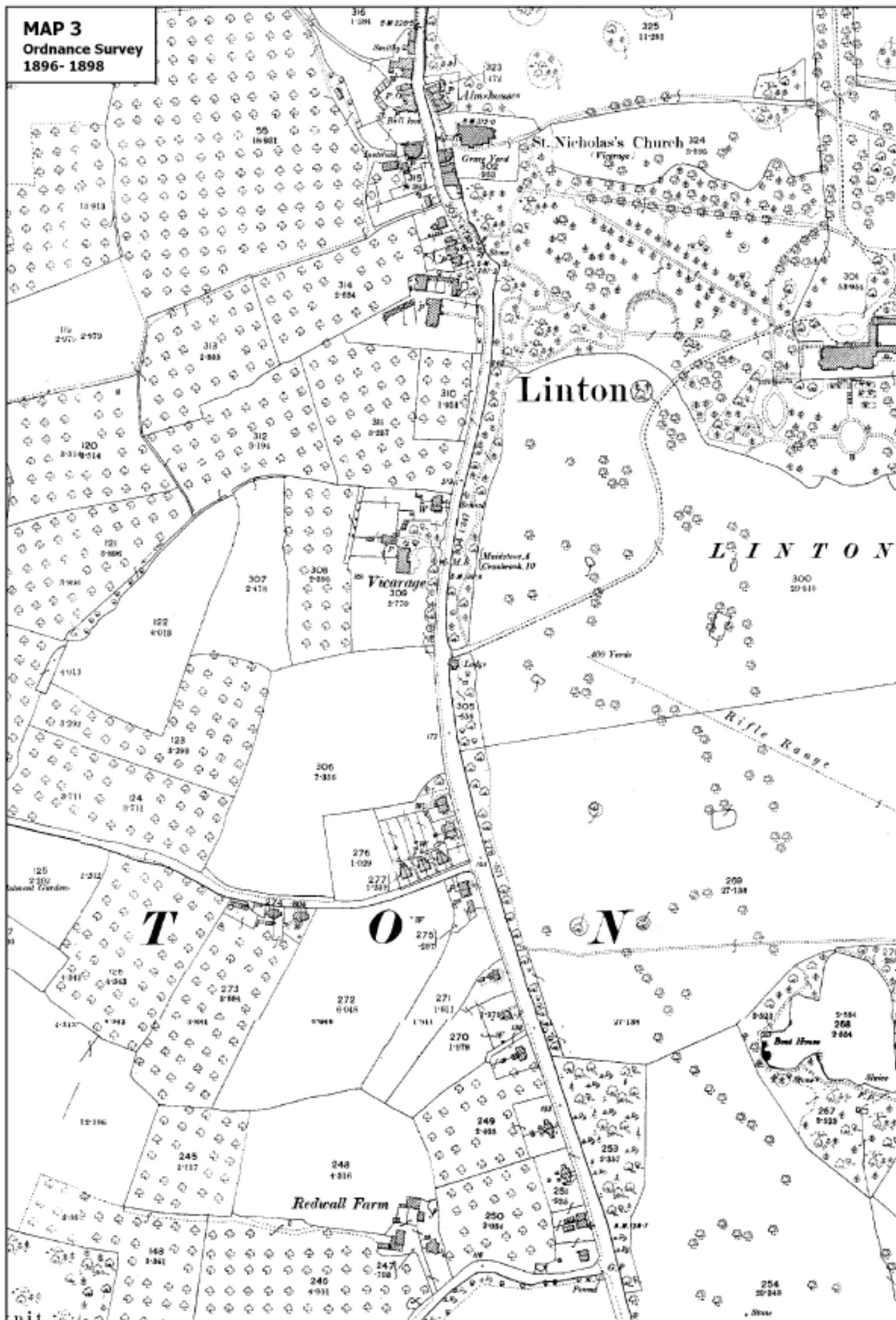


Reproduced from the Ordnance Survey mapping with the permission of the Controller of Her Majesty's Stationery Office © Crown copyright. Unauthorised reproduction infringes Crown copyright and may lead to prosecution or civil proceedings. The Middlesbrough Council Licence No. 100019636, 2017. Scale 1:1500

**MAP 2**  
Ordnance Survey  
1876-1895



**MAP 3**  
**Ordnance Survey**  
**1896- 1898**



**MAP 4**  
**Ordnance Survey**  
**1908**

